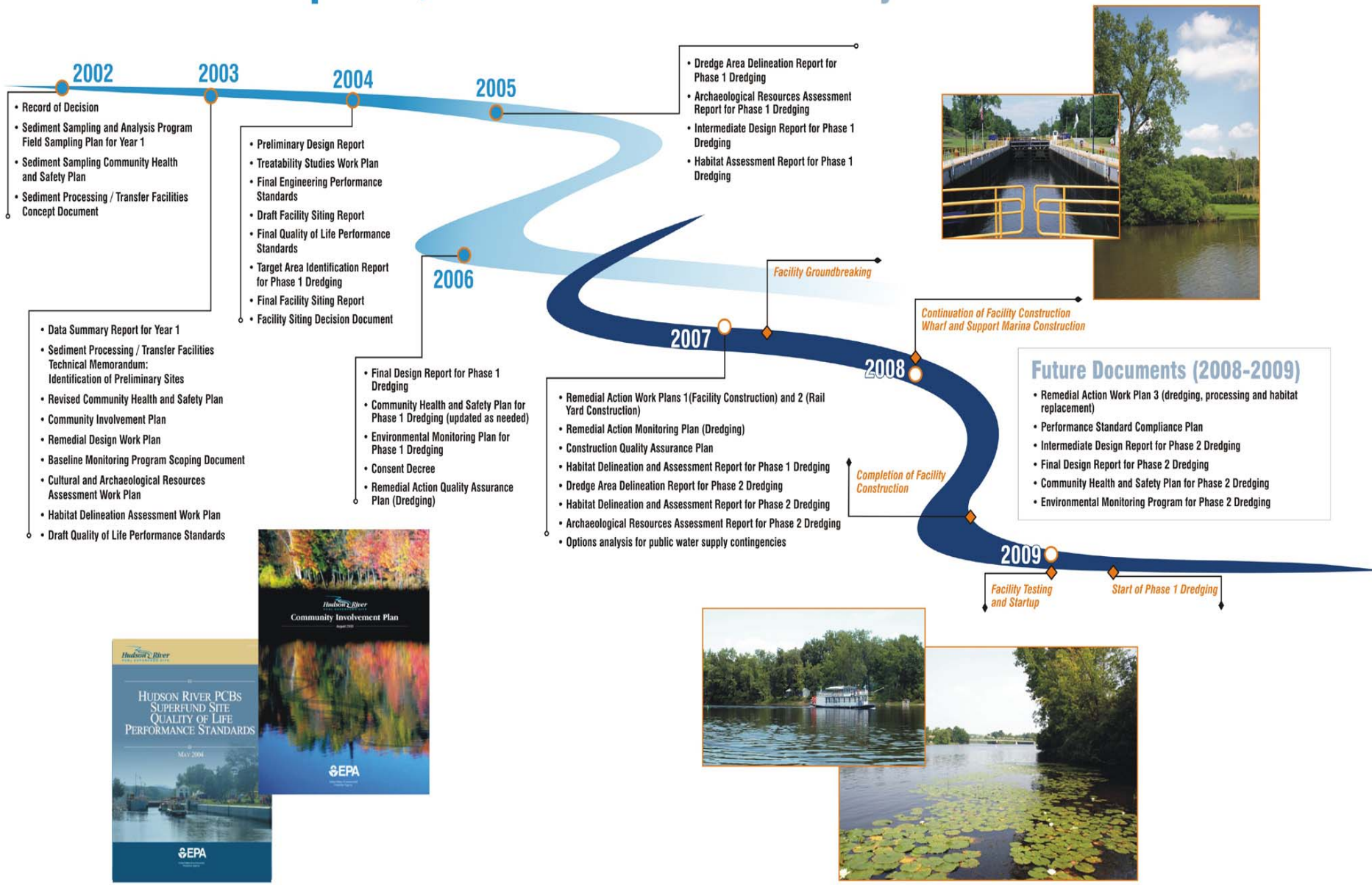


Hudson River PCBs Superfund Site

Community Advisory Group Meeting

March 22, 2007

Completed / Future Documents and Project Milestones



2007

Facility Groundbreaking

2008

*Continuation of Facility Construction
Wharf and Support Marina Construction*

*Completion of Facility
Construction*

2009

*Facility Testing
and Startup*

Start of Phase 1 Dredging

- Remedial Action Work Plans 1 (Facility Construction) and 2 (Rail Yard Construction)
- Remedial Action Monitoring Plan (Dredging)
- Construction Quality Assurance Plan
- Habitat Delineation and Assessment Report for Phase 1 Dredging
- Dredge Area Delineation Report for Phase 2 Dredging
- Habitat Delineation and Assessment Report for Phase 2 Dredging
- Archaeological Resources Assessment Report for Phase 2 Dredging
- Options analysis for public water supply contingencies

Future Documents (2008-2009)

- Remedial Action Work Plan 3 (dredging, processing and habitat replacement)
- Performance Standard Compliance Plan
- Intermediate Design Report for Phase 2 Dredging
- Final Design Report for Phase 2 Dredging
- Community Health and Safety Plan for Phase 2 Dredging
- Environmental Monitoring Program for Phase 2 Dredging

Table 1-1. Organization of Phase 1 RA Work Plans

Phase 1 Contract Packages	Remedial Action Work Plans	Construction Quality Assurance Plans	Remedial Action Health and Safety Plan
Contract 1 – Facility Site Work Construction	RA Work Plan #1 Phase 1 Facility Site Work Construction	Construction Quality Control / Quality Assurance Plan	One umbrella RA Health and Safety Plan
Contract 2 – Rail Yard Construction			
Contract 3A – Processing Facility Construction	RA Work Plan #2 Phase 1 Processing Equipment Installation		
Contract 3B – Processing Facility Operation	RA Work Plan #3 Phase 1 Dredging and Facility Operations	Dredging Construction Quality Control/Quality Assurance Plan	
Contract 4 – Dredging Operations			
Contract 5 – Habitat Construction			
Contract 6 – Rail Yard Operations			

Remedial Action Work Plan 2

Phase 1 Processing Equipment Installation

Procurement and Installation

- **Sediment Processing Units**
 - Trommel Screen
 - Coarse and Fine Sediment Separation
 - Process Force Mains
 - Fine Sediment Gravity Thickener
 - Dewatering Building
 - Filter Presses
 - Polymer Feed System
- **Water Treatment System**

Remedial Action Work Plan 2

Phase 1 Processing Equipment Installation (Cont'd)

Electrical Power

- Main power supply and substation
- Distribution and wiring

Filter Cake Enclosures

Remaining Site Work (including foundations)

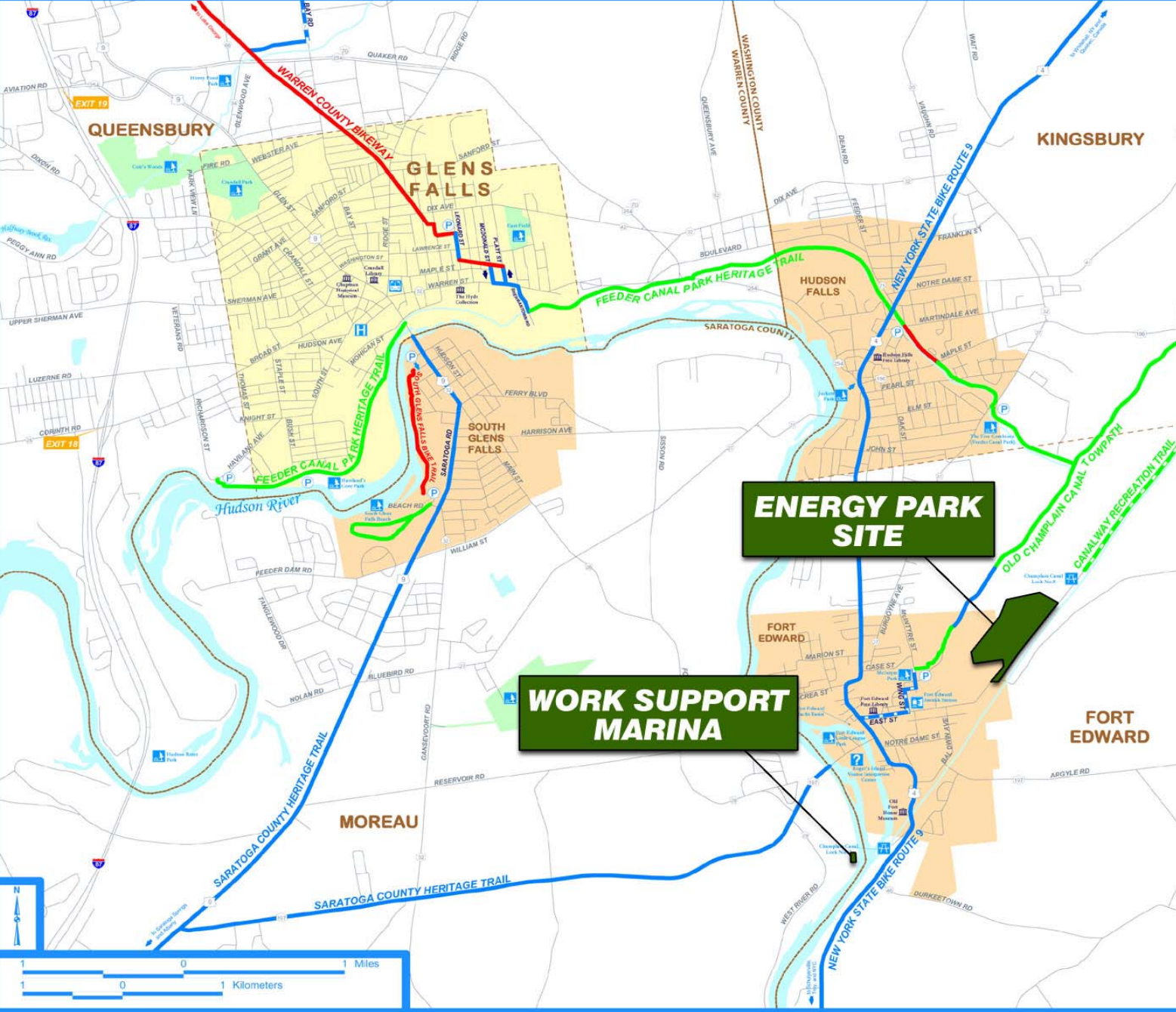
Startup and Testing

Equipment Staging

Monitoring and Safety

- Bicycle Facilities:**
- Separated right of way (paved, asphalt)
 - Separated right of way (other surface)
 - Unimproved separated right of way (not paved)
 - Designated on-street bike route
 - Proposed designated on-street connector

- Other Symbols:**
- State
 - U.S. Highway
 - State Highway
 - County Highway
 - City
 - Village
 - Hydrography
 - Park
 - Parking Area
 - Public Area
 - Information
 - Amtrak Station
 - C&DT Terminal
 - Hospital
 - Museum/Library
 - County Boundary
 - Town Boundary
 - Other roads
- RIDE RESPONSIBLY!**
New York State Vehicle and Traffic Laws require that bicyclists:
- (1) Obey all traffic regulations
 - (2) Never ride against traffic
 - (3) Under the age of 14 must wear a helmet
 - (4) Use hand signals
 - (5) Use lights when riding at night
- Motorists and Bicyclists note:**
Except where prohibited by law, bicyclists are allowed on all public roadways.
- Please direct any questions or comments to:
Adirondack / Glens Falls Transportation Council
Washington County Municipal Center
163 Layer Building
Fort Edward, NY 12528 518-748-2199



Lake George - Glens Falls - Fort Edward

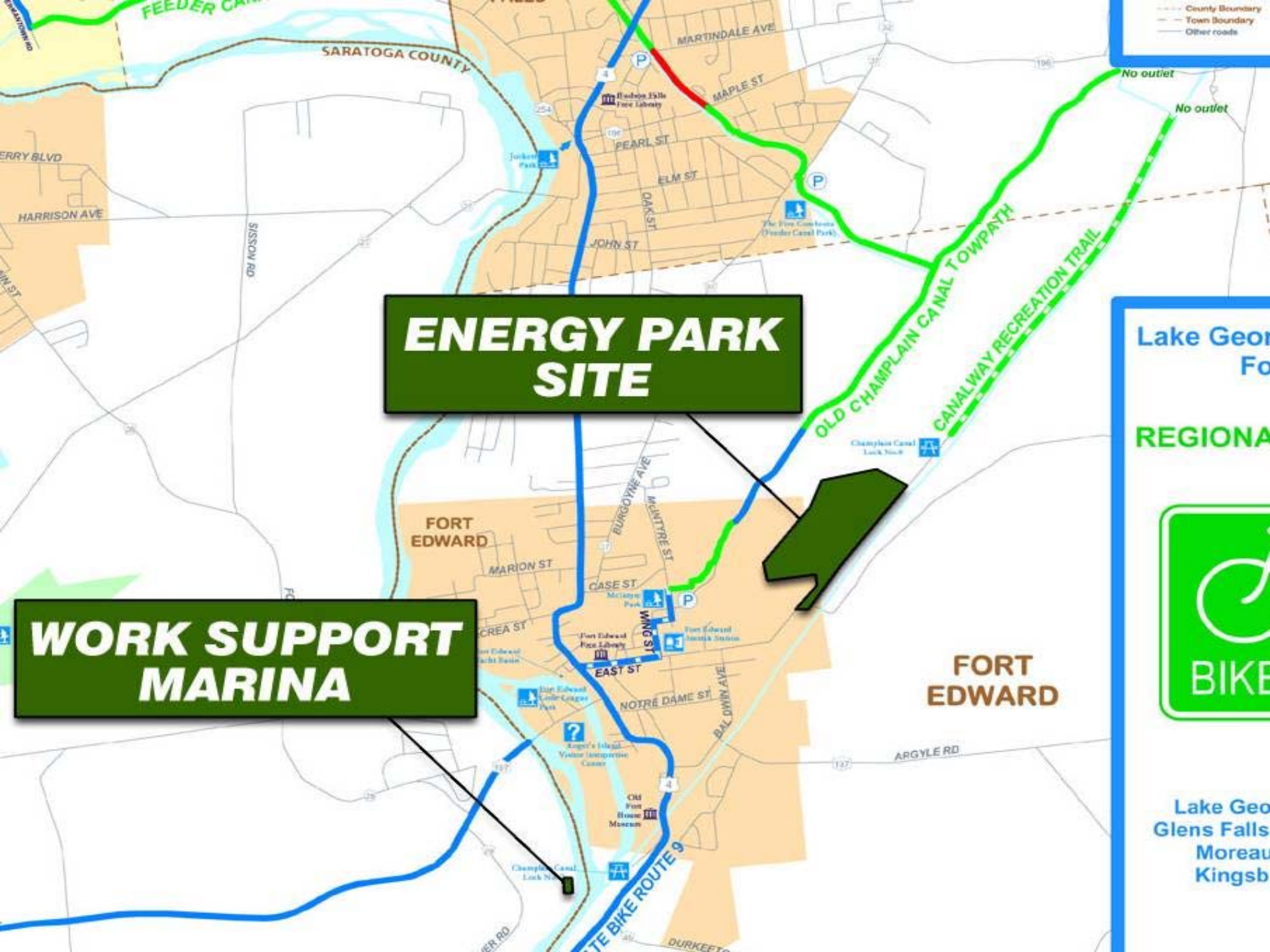
REGIONAL BICYCLE MAP



Lake George - Queensbury -
Glens Falls - South Glens Falls -
Moreau - Hudson Falls -
Kingsbury - Fort Edward

for **FREE** distribution only

Produced by the
Adirondack / Glens Falls Transportation Council



ENERGY PARK SITE

WORK SUPPORT MARINA

--- County Boundary
--- Town Boundary
--- Other roads

Lake George
Fort Edward
REGIONAL



Lake George
Glens Falls
Moreau
Kingsbury

Lake George - Glens Falls -
Fort Edward

REGIONAL BICYCLE MAP



Lake George - Queensbury -
Glens Falls - South Glens Falls -
Moreau - Hudson Falls -
Kingsbury - Fort Edward

for **FREE** distribution only

Produced by the
Adirondack / Glens Falls Transportation Council

Glens Falls Urban Area

(see reverse side for Expanded Area coverage)

Bicycle Facilities:

-  Separated right of way (paved, asphalt)
-  Separated right of way (other surface)
-  Unimproved separated right of way (not paved)
-  Designated on-street bike route
-  Proposed designated on-street connector

Other Symbols:

-  Interstate
-  U.S. Highway
-  State Highway
-  County Highway
-  City
-  Village
-  Hydrography
-  Parks
-  Parking Area
-  Picnic Area
-  Information
-  Amtrak Station
-  GQFT Terminal
-  Hospital
-  Museums / Libraries
-  County Boundary
-  Town Boundary
-  Other roads

RIDE RESPONSIBLY!

New York State Vehicle and Traffic Laws require that bicyclists:

- (1) Obey all traffic regulations
- (2) Never ride against traffic
- (3) Under the age of 14 must wear a helmet
- (4) Use hand signals
- (5) Use lights when riding at night

Motorists and Bicyclists note:
Except where prohibited by law,
bicyclists are allowed on all
public roadways.

Please direct any questions or comments to:

Adirondack / Glens Falls Transportation Council
Washington County Municipal Center
383 Upper Broadway
Fort Edward, NY 12828 518-746-2199

Questions / Comments

